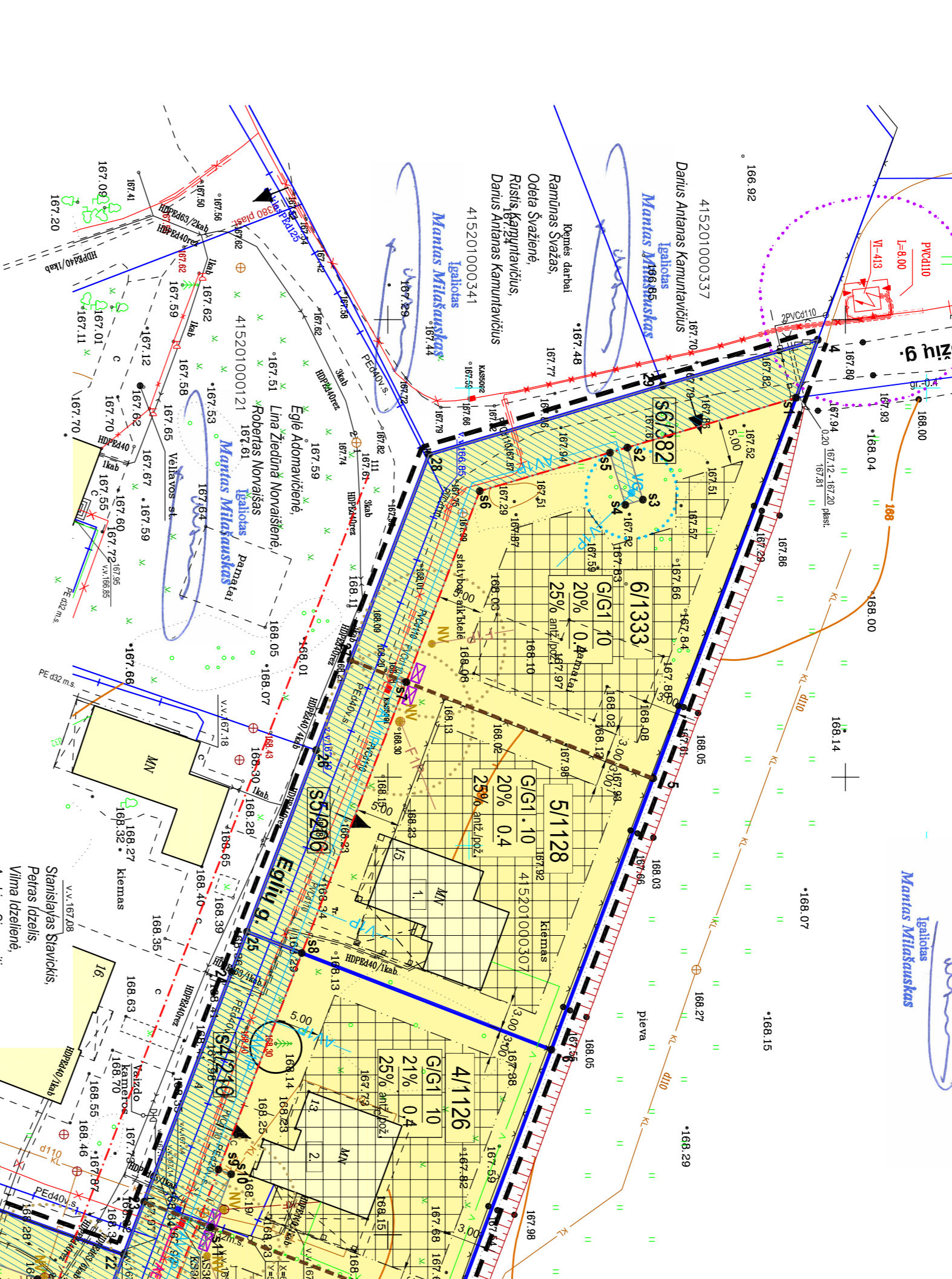
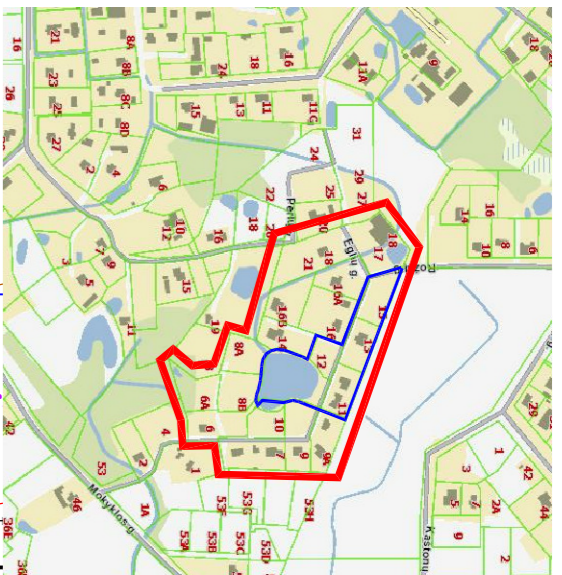


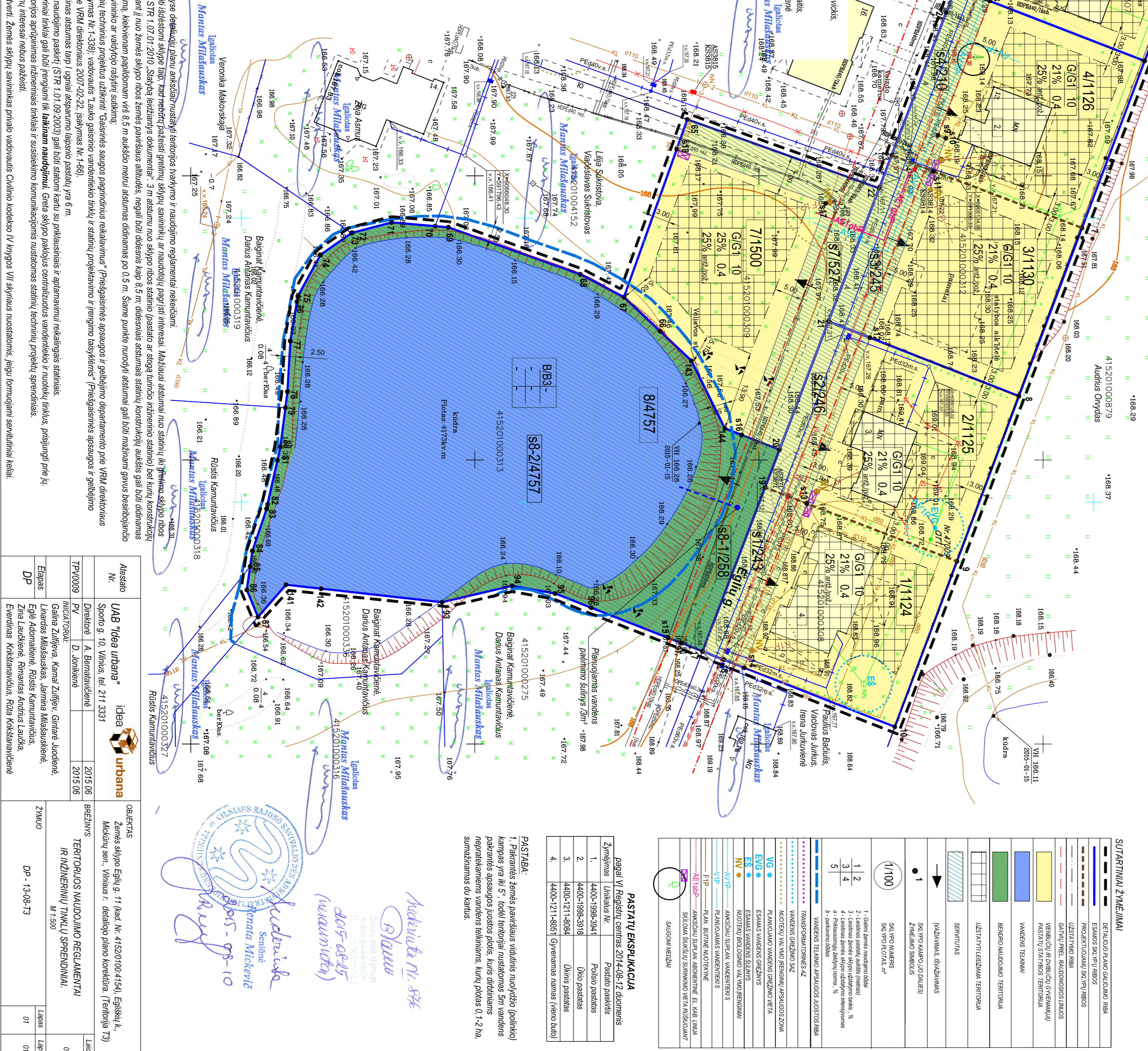
OBJEKTO ĮŠIDĖSTIMO SCHEMA



Tables listing coordinates for building corners (SKYPU KAMPŲ KOORDINATĖS) and existing communication infrastructure (Esamos požeminės komunikacijos sutikslinimas).

Table with 5 columns: No., Building Name, Location, Date, and Remarks.

Table with 12 columns: Plot No., Area, Building Area, Volume, etc., for plots T3 and T3-buvis.



PASTABOS (Notes) section containing 9 numbered points regarding site conditions and planning requirements.

Table with 4 columns: No., Name, Address, and Contact Information for project participants.

Administrative stamps and signatures, including the official seal of the Lithuanian State Building Inspectorate.

Legend (SĄJARTINIAI ŽYMJIMAI) and Appendix (PASTABŲ PRIKABOJA) providing symbols for site elements and additional project details.